

# EMERGENCY RESOURCES

FOR BC'S TOURISM INDUSTRY



SPRING/SUMMER 2024

Emergencies can impact travel, visitors, and businesses at any time, and potentially influence those who may be planning a trip to or within our province.

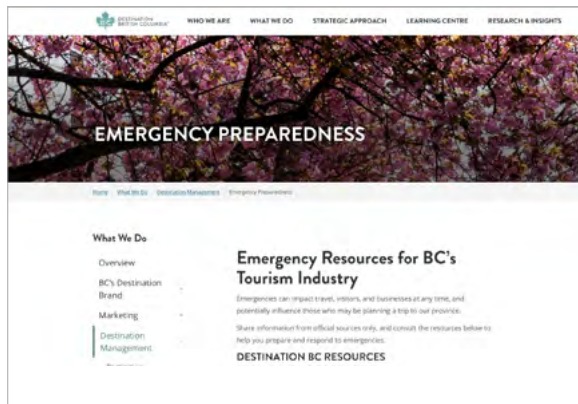
During these emergencies, the tourism industry is an important conduit to official information sources for visitors. Our priority is ensuring that travelers have all the official resources they need to make informed decisions based on the latest, on-the-ground information, and to encourage them to continue to consult these resources for any updates before and during their trips.

Our [Know Before You Go](#) page on HelloBC.com is regularly updated and serves as a one-stop shop for visitors looking to access key information resources such as DriveBC, the BC River Forecast Centre, Emergency Info BC, and more.

The following content outlines official emergency information resources for British Columbia, as well as suggested messaging and actions for BC's tourism industry during emergencies such as wildfires.

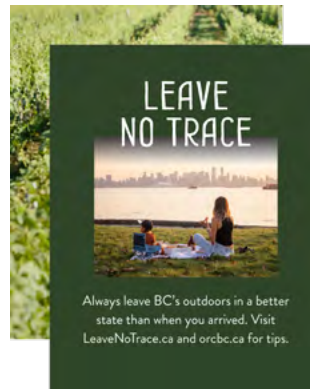
## STAY SAFE, STAY INFORMED

During times of stress and uncertainty, it is important to share information from official sources only. There are a variety of resources available to help you prepare for emergencies, gather up-to-date information and help visitors plan their travel.




### DESTINATION BC EMERGENCY RESOURCES

- A one-stop shop for industry-relevant official emergency preparedness resources and tourism industry-specific guidance, such as a water conservation toolkit.



### RESPONSIBLE TRAVEL GRAPHICS

- Visuals for industry members to share through their channels to promote responsible visitation and emergency prevention.



### BC TOURISM EMERGENCY COMMUNICATIONS MODULES

- Emergency communications guidance, actions, and templates for the tourism industry.



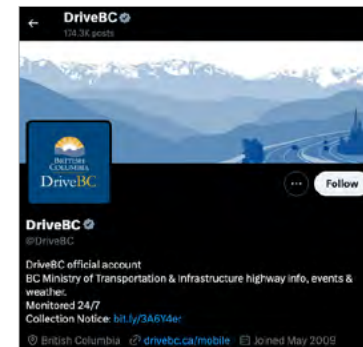
## PREPARED BC: TOURISM RESOURCES

- Step-by-step guides to prepare tourism businesses and their staff for emergencies, with templates and tools to help operators easily plan a fast and effective response.
- [Guide for Tourism Operators](#)



## EMERGENCY INFO BC

- Information about emergencies in BC, including evacuation orders and alerts.
- Twitter/X: [@EmergencyInfoBC](#)  
#BCFlood #BCWildFire



## DRIVE BC

- Information about road closures, major events, and transportation delays.
- Twitter/X: [@DriveBC](#)



---

## WEATHER ALERTS



### Environment Canada

- Resource for the latest weather information, statements, and air quality advisories.
- Twitter/X: [@environmentca](https://twitter.com/@environmentca)

---

## FLOODS



### River Forecast Centre

- Analyses snowpack, assesses seasonal water supply and flood risk, and predicts flows in BC's rivers and streams. The Centre produces a range of bulletins, maps, and warnings to inform emergency managers and the public about current and upcoming streamflow conditions.

---

## WILDFIRES



### The BC Wildfire Service

- Interactive map of all active wildfires across the province, campfire bans, restrictions, and forest use.
- Twitter/X: [@BCGovFireInfo](https://twitter.com/@BCGovFireInfo)
- Facebook: [facebook.com/BCForestFireInfo](https://facebook.com/BCForestFireInfo)
- Report wildfires to \*5555 on a cell or 1 800 663 5555 toll-free.

---

## AVALANCHES



### Avalanche Canada

- Information and tutorials about avalanche terrain, conditions and danger scales, as well as trip planning tools for safety.
- Twitter/X: [@avalanchea](https://twitter.com/@avalanchea)

---

## EMERGENCY RESPONSE SUPPORT



### Emergency Support Services

- Information regarding emergency reception centres and assistance. Support for the displaced evacuees, and group lodging.



### Red Cross

- Community news, training and certification, support resources.
- evacuees who have registered with ESS can also register with the Red Cross for additional supports.
- [BC community support services](https://www.redcross.ca/BC-community-support-services)
- Twitter/X: [@RedCrossBCY](https://twitter.com/@RedCrossBCY)

---

## PARKS AND RECREATION SITES WARNINGS AND CLOSURES



### BC Parks

- Information regarding Provincial campgrounds and park closures or #BCParks on Twitter/X.



### Recreation Sites and Trails

- Alerts, closures and warnings regarding BC's rustic campsites and recreational trails.



## WHAT DESTINATION BC WILL DO



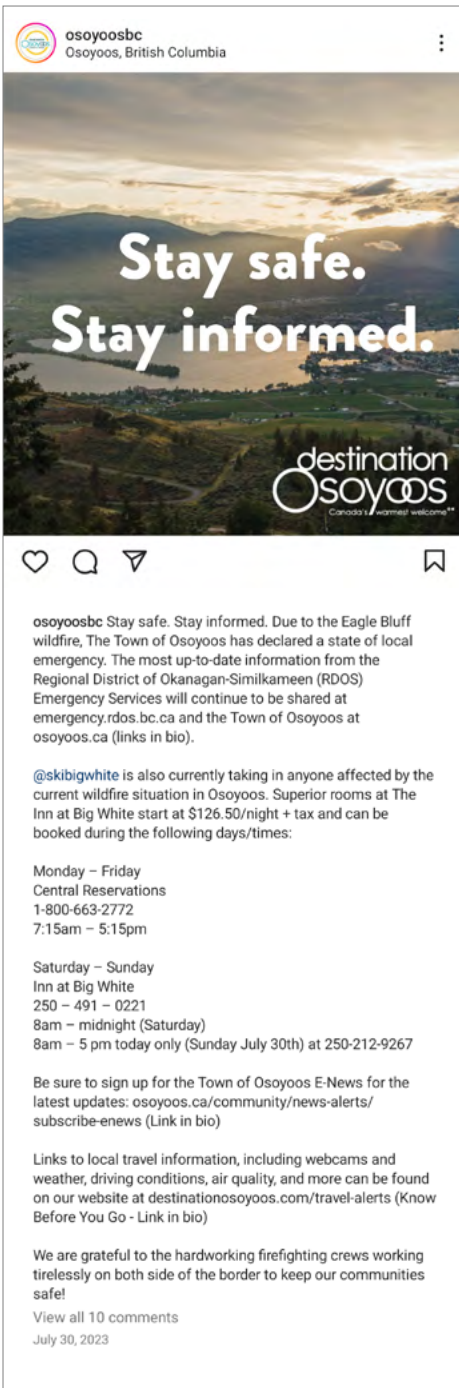
Destination BC's consumer marketing efforts will continue to promote the entire province, adapting to the needs of each region/community, by placing focus on areas that are not currently impacted by emergencies, and supporting impacted areas once the emergency is over.



Destination BC will continue to leverage Know Before You Go as a central message in visitor-facing content, while ensuring visitors know where to find official information resources, and will amplify the real-time content and updates from our tourism partners around the province.



Destination BC will continue to play a key role in the Tourism Emergency Management Committee, and liaise with other agencies as needed to ensure tourism is part of response and recovery efforts.



## WHAT INDUSTRY PARTNERS CAN DO

- Use the hashtags #exploreBC and #RealTime\_\_\_\_\_ (name of city/ community) on social media to ensure current and future visitors have an accurate ‘real time’ visual on current conditions. Add the date and time the photo was taken. Tag key tourism partners in our post Tag key partners and/ or businesses in your post.
- When appropriate—particularly for emergencies or issues that occur over a long period of time—consider adding boilerplate language that addresses the situation, to your captions.

- As seasonal weather patterns shift, proactively share responsible travel graphics to encourage responsible visitation and emergency prevention and preparedness.



- Destination BC has created safe travel infographics, including the ones above, for you to share on your social channels, downloadable here: [Google Drive](#)



## WHAT INDUSTRY PARTNERS CAN DO (CON'TD...)

- Media are both an important partner and a communications tool in a crisis. They represent the interests of the public and will be looking for specific details of the crisis, different perspectives, and human impact stories—including those about the tourism industry. The news cycle is real-time in a digital and social savvy world. Our response needs to be real-time as well.
- When appropriate, reach out to your local or provincial media contacts and let them know your community is open for business, while sharing the **"Know Before You Go"** message and outlining resources for visitors.
- If you see errors in reporting, work with the outlet/reporter to correct the misinformation in a timely and calm manner.
- If businesses are reporting cancellations, encourage them to be proactive with reservations. Businesses should call those who are booked to give them the latest on-the-ground information, and encourage them to continue to check the latest conditions before their trip, while connecting them with the resources to do so.

Industry example: Proactive outreach in 2023  
from Pacific Sands Beach Resort, Tofino

## WHAT TOURISM BUSINESS OWNERS CAN DO

- Share these resources with your staff and follow key social media accounts for the latest news.
- Help your guests:
  - If your business is in an impacted area, provide your current customers and future reservations with regular updates, by directing them to official information sources.
  - If your business is not impacted directly, help your current guests plan the rest of their trip to areas that are safe and open for business (your local Visitor Centre has a wealth of information on places to stay and things to do).
  - If your business is not impacted directly, be proactive with future reservations—let your customers know it's business as usual and you are looking forward to hosting them. British Columbia is a very large province and sometimes our guests can get confused by geographically misleading information.







- Use the hashtags #exploreBC and #RealTime\_\_\_\_\_ (name of city/community) on social media to ensure current and future visitors have an accurate ‘real time’ visual on current conditions. Add the date and time the photo was taken. Tag key partners and/or businesses in your post.

- Have a plan—use the [BC Government's Resources](#) to prepare for emergencies and to identify potential hazards.

# TOURISM EMERGENCY MANAGEMENT FRAMEWORK

BC's collaborative Tourism Emergency Management Committee (TEMC) has established the [BC Tourism Emergency Management Framework](#) to help reduce the industry's vulnerabilities and risks and lessen the potentially adverse impacts to visitor experiences during emergencies. BC's tourism industry is encouraged to review the framework and understand their role, and the systems in place to support industry members, in an emergency.

Emergencies can trigger a crisis for tourism, but by sharing consistent and up-to-date information, managing visitor perceptions, and building trust and confidence with our stakeholders, we can work together to mitigate any unnecessary impacts while ensuring the safety of our communities.

The TEMC has created a suite of materials to support industry during a crisis, including communications guidance on [Google Drive](#).

